

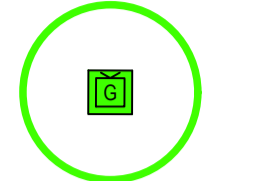

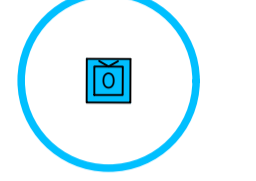
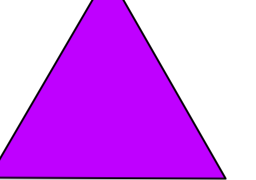
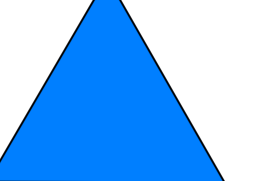





- Legenda**
-  Grensgedebied containers
  -  Ondergrondse container restafval  
B = bestand, N = nieuw
  -  Ondergrondse container glas
  -  Ondergrondse container plastic
  -  Ondergrondse container papier
  -  Bovengrondse container GFT
  -  Bovengrondse container Papier
  -  Bovengrondse container Glas
  -  Bovengrondse container Textiel
  -  Bovengrondse container Plastic



<b>PROJECT</b> Grondstoffenplan Zaanstad		<b>TEKENAAR</b> T. van der Meulen		<b>STATUS</b> DO
<b>ONDERWERP</b> Locatieplan Wormerveer-Zuid Omgeving tussen Billitonkade en Oost Indische Kade		<b>PROJECTNUMMER</b> OLN 1364		<b>BESTEK</b>
<b>TEKENINGNUMMER</b>	<b>WIJZIGING</b>	<b>BLAD</b> 3/4	<b>gemeente Zaanstad</b> <b>ZNSTD</b>	
<b>DATUM</b> 09-07-2019	<b>SCHAAL</b> 1:500	<b>FORMAAT</b> A1	<b>INGENIEURSBUREAU</b> Stadsruimtelijk 100 postbus 3000 14 075 www.zaanstad.nl	